



*Geri D. Huser, Chair
Richard W. Lozier, Jr., Board Member
Joshua J. Byrnes, Board Member*

May 9, 2022

Mr. Andrew Cardon
Managing Corporate Counsel
Alliant Energy
200 First Street SE
P.O. Box 351
Cedar Rapids, IA 52406-0351

Ms. Melissa Mommsen
Attorney for the City of Preston
131 W. Gillett Street
P.O. Box 69
Preston, IA 52069

RE: Docket No. SPU-2021-0015
Joint Petition for Adjustment of Service Territory

Dear Mr. Cardon and Ms. Mommsen:

On May 4, 2022, Iowa Utilities Board (IUB) staff held a video conference call with Interstate Power and Light Company (IPL), Preston Municipal Utilities (PMU), the Office of Consumer Advocate (OCA), a division of the Iowa Department of Justice, and the Office of the Chief Information Officer (OCIO). The purpose of the conference call was to allow the parties an opportunity to review and discuss the proposed service territory boundary modifications stemming from the November 22, 2021 Joint Petition for Adjustment of Service Territory filed by IPL and PMU in Docket No. SPU-2021-0015.

During the conference call, OCIO presented a GIS map of IPL's and PMU's electric service territories that were included in Docket No. SPU-2021-0015. The GIS map illustrated the most recent proposed modifications filed by IPL and PMU on February 28, 2022. IUB staff noted that IPL and PMU's February 28, 2022 filing included a PDF map that illustrated a modification to an area that was served by Maquoketa Valley Electric Cooperative (MVEC). IUB staff communicated to the parties that this modification would not be approved, as MVEC was not involved in Docket No. SPU-2021-0015. IPL staff responded that the proposed modification to the MVEC territory was done in error and was not a modification IPL and PMU were requesting in this docket. The parties ultimately agreed that OCIO's GIS map, excluding the MVEC territory, was accurate and captured the modifications proposed by IPL and PMU.

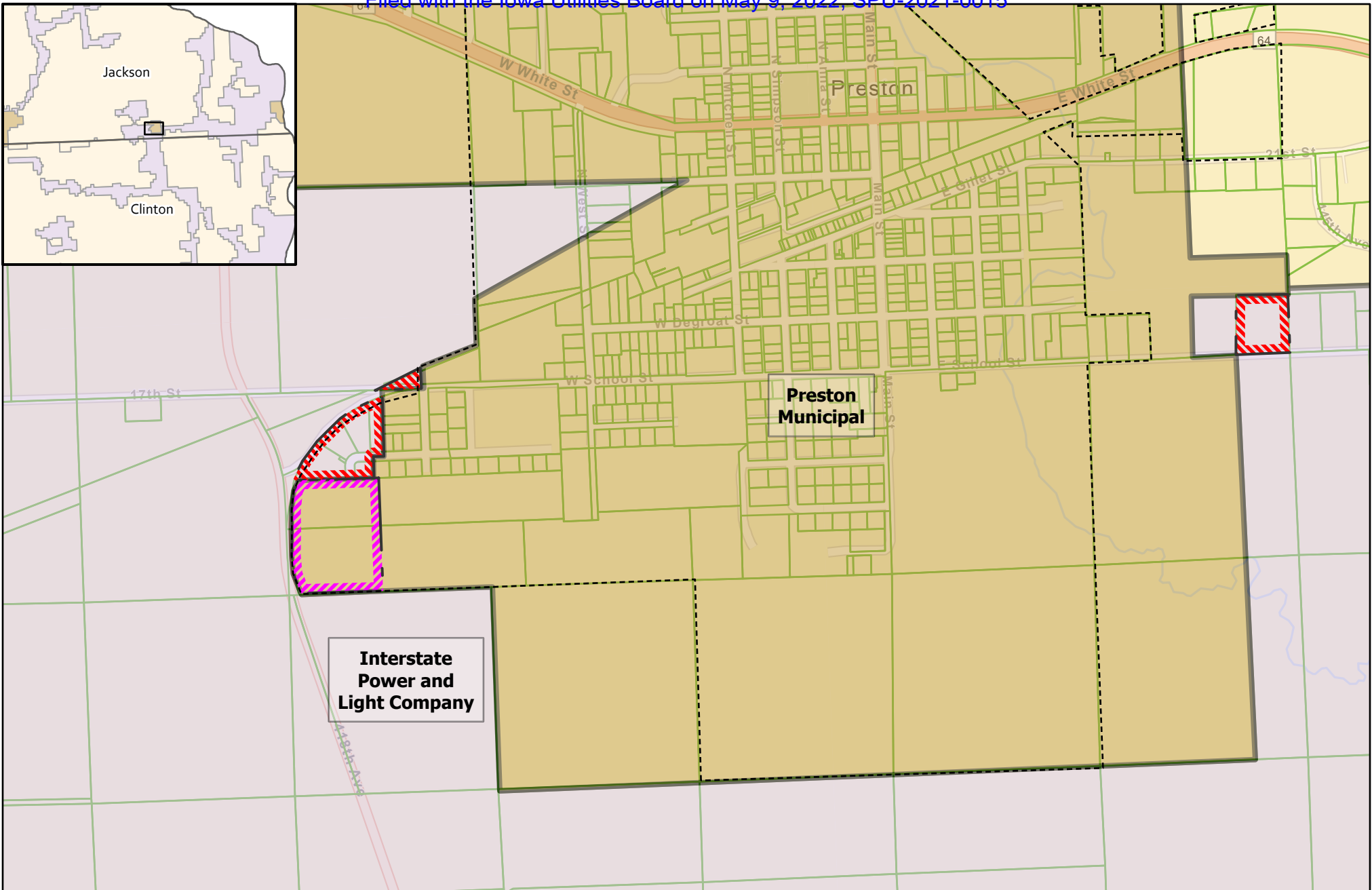
Docket No. SPU-2021-0015
May 9, 2022
Page 2

With this letter, IUB staff is attaching a “final” map of the service territory boundary modifications in Docket No. SPU-2021-0015. Staff requests that IPL, PMU, and OCA file a response, within three days of receipt of this letter, stating the map accurately depicts the service territory boundary modifications proposed in this docket.

Sincerely,

/s/ Trisha Quijano











Trisha Quijano, Utility Analyst
Regulatory Analysis



Exhibits(s): Docket adjustments, IUB Staff, IPL and Preston discussions to reconcile boundary on May 4, 2022.



0 0.1 0.2 0.4 Miles

-  Transfer to Preston
 Transfer to IPL
 Amana Society
 Interstate Power and Light Company
 MidAmerican Energy
 Municipal
 REC
 <all other values>
 Parcels 2020
 City Limit