Filed with the Iowa Utilities Board on October 25, 2022, HLP-2021-0003

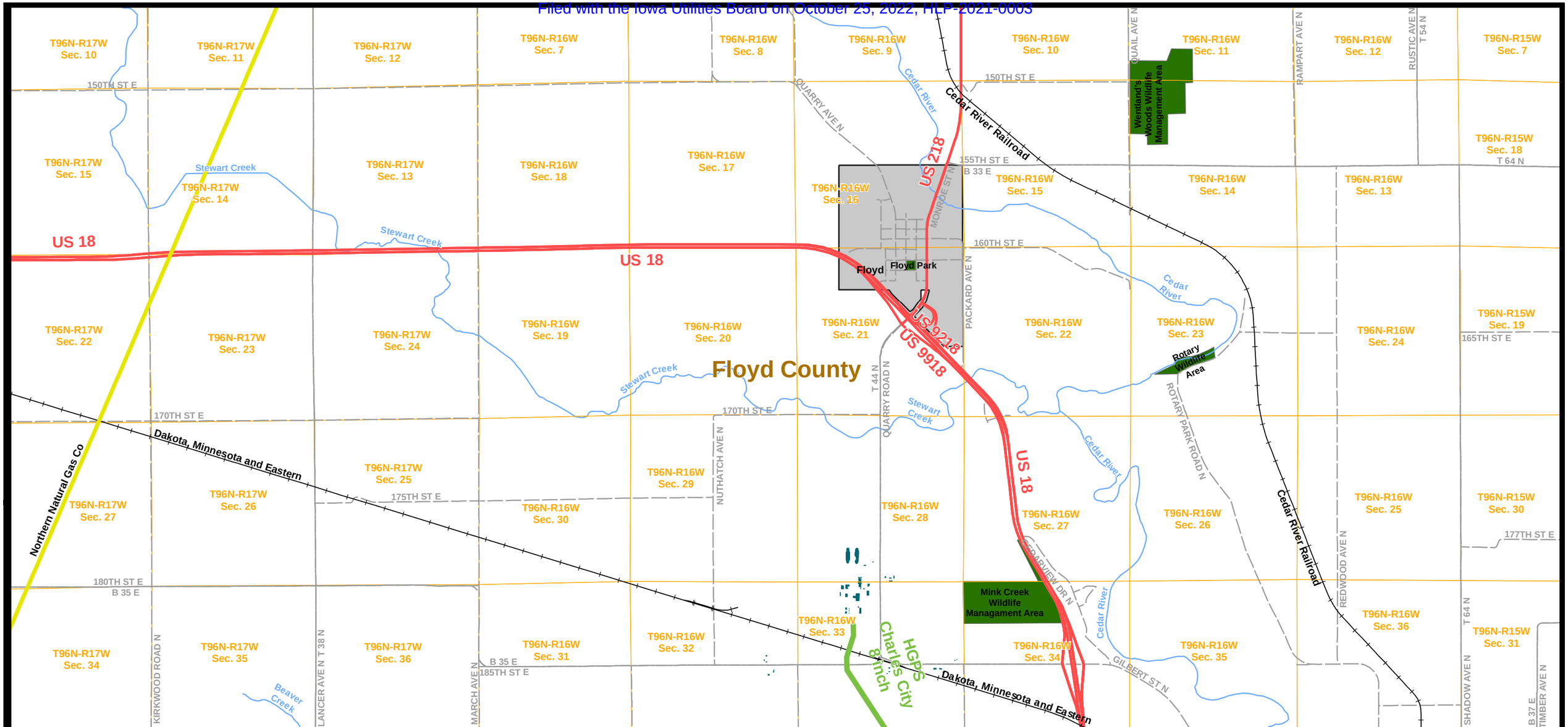

VICINITY MAP

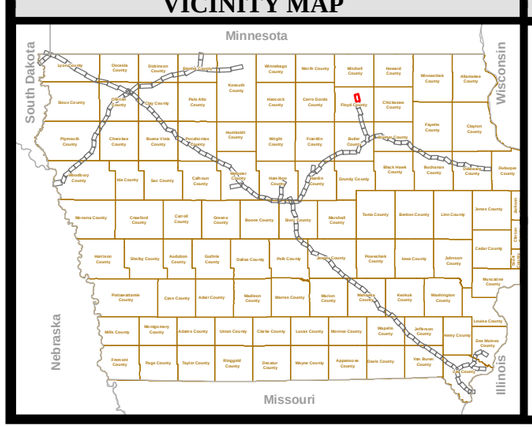

LEGEND

- HGPS Centerline
- Natural Gas Pipelines
- Crude Pipelines
- Other Pipelines
- Pipelines 0-500ft of HGPS Centerline
- Electric Transmission Powerlines
- County
- PLSS Section
- U.S. Highway
- State Road
- County Road
- Railroads
- Named Waterbodies
- City
- Public Lands and Parks
- Sovereign Waters
- Building within 6/10th of 1 Mi.
- Public Assembly within 6/10th of 1 Mi.

N E S W

HEARTLAND GREENWAY PIPELINE SYSTEM

HEARTLAND GREENWAY

Navigator CO_2

Issued for IUB Application

This map has been carefully prepared from official Records, maps, engineering data, photography and/or other information which is provided as courtesy only. We make no warranties as to completeness or accuracy, whether expressed or implied.

NO.	NOTES/REVISION	DATE
N/A		10/19/2022

SCALE: 1 inch = 3,000 feet

0 1,500 3,000 Feet

Exhibit 117 of 166

TOPOGRAPHIC LOYALTY INNOVATION LEGACY

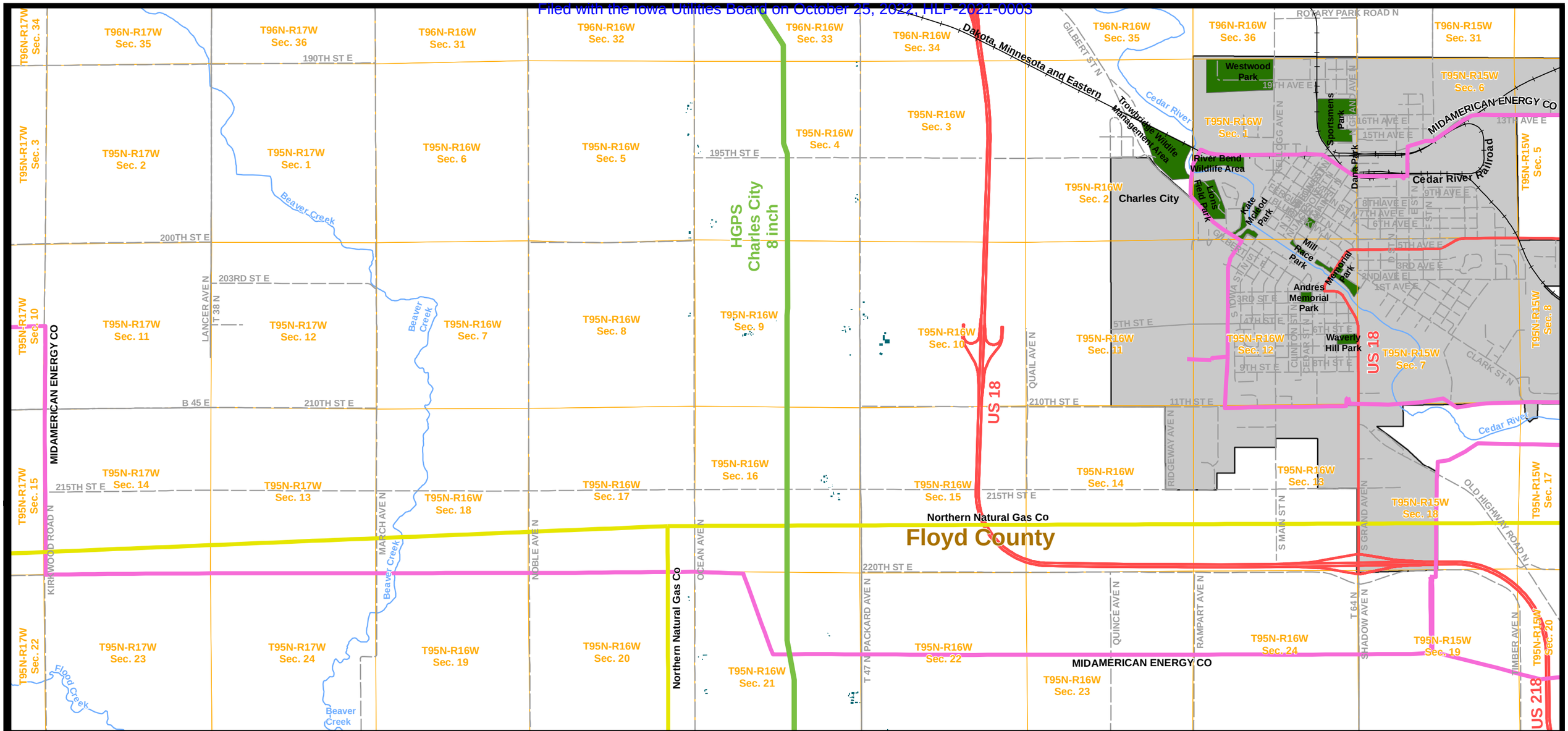

VICINITY MAP

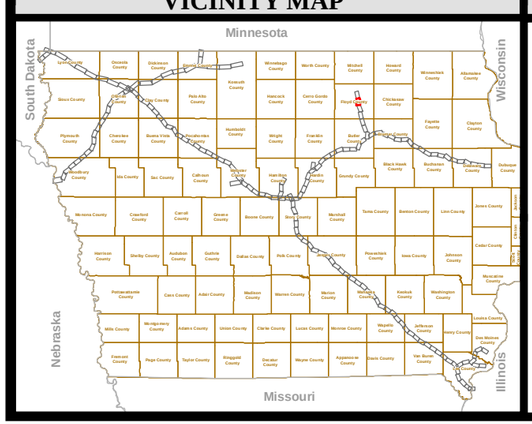

LEGEND

- HGPS Centerline
- Natural Gas Pipelines
- Crude Pipelines
- Other Pipelines
- Pipelines 0-500ft of HGPS Centerline
- Electric Transmission Powerlines
- County
- PLSS Section
- U.S. Highway
- State Road
- County Road
- Railroads
- Named Waterbodies
- City
- Public Lands and Parks
- Sovereign Waters
- Building within 6/10th of 1 Mi.
- Public Assembly within 6/10th of 1 Mi.

N W E S

HEARTLAND GREENWAY PIPELINE SYSTEM

HEARTLAND GREENWAY

Navigator CO_2

Issued for IUB Application

This map has been carefully prepared from official Records, maps, engineering data, photography and/or other information which is provided as courtesy only. We make no warranties as to completeness or accuracy, whether expressed or implied.

NO.	NOTES/REVISION	DATE
N/A		10/19/2022

SCALE: 1 inch = 3,000 feet

0 1,500 3,000 Feet

Exhibit 118 of 166

TOPOGRAPHIC LOYALTY INNOVATION LEGACY

Filed with the Iowa Utilities Board on October 25, 2022, HLP-2021-0003

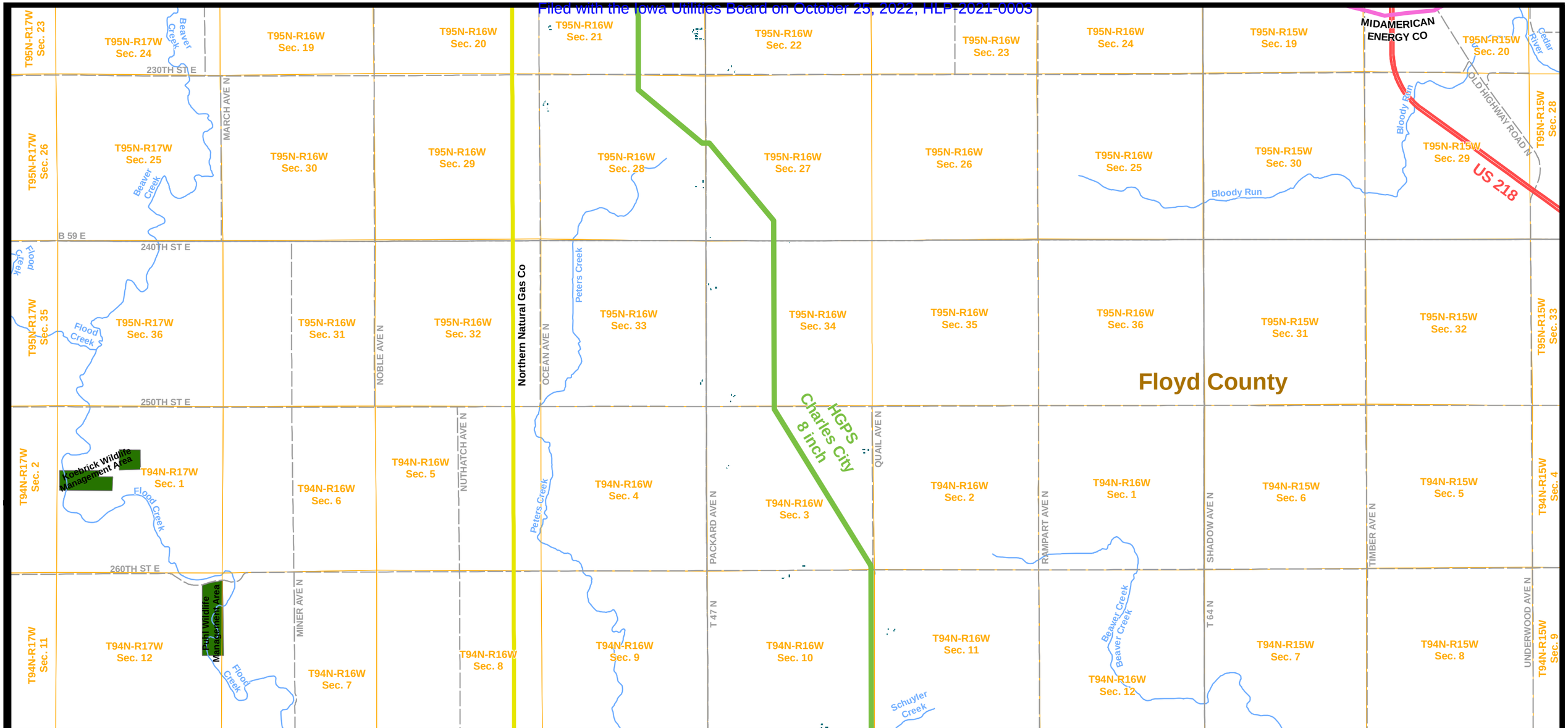

VICINITY MAP

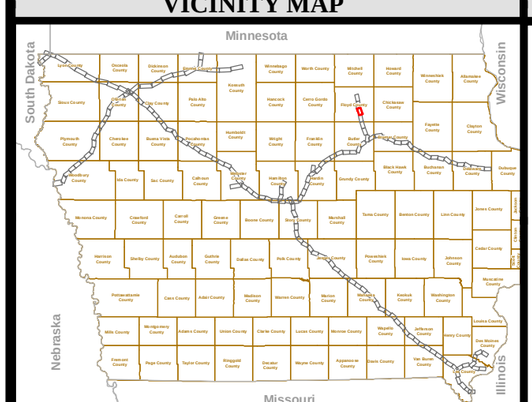

LEGEND

- HGPS Centerline
- Natural Gas Pipelines
- Crude Pipelines
- Other Pipelines
- Pipelines 0-500ft of HGPS Centerline
- Electric Transmission Powerlines
- County
- PLSS Section
- U.S. Highway
- State Road
- County Road
- Railroads
- Named Waterbodies
- City
- Public Lands and Parks
- Sovereign Waters
- Building within 6/10th of 1 Mi.
- ★ Public Assembly within 6/10th of 1 Mi.

N W E S

HEARTLAND GREENWAY PIPELINE SYSTEM

HEARTLAND GREENWAY

Navigator CO_2

Issued for IUB Application

This map has been carefully prepared from official Records, maps, engineering data, photography and/or other information which is provided as courtesy only. We make no warranties as to completeness or accuracy, whether expressed or implied.

NO.	NOTES/REVISION	DATE
N/A		10/19/2022

SCALE: 1 inch = 3,000 feet

0 1,500 3,000 Feet

Exhibit 119 of 166

TOPOGRAPHIC LOYALTY INNOVATION LEGACY

Filed with the Iowa Utilities Board on October 25, 2022, HLP-2021-0003

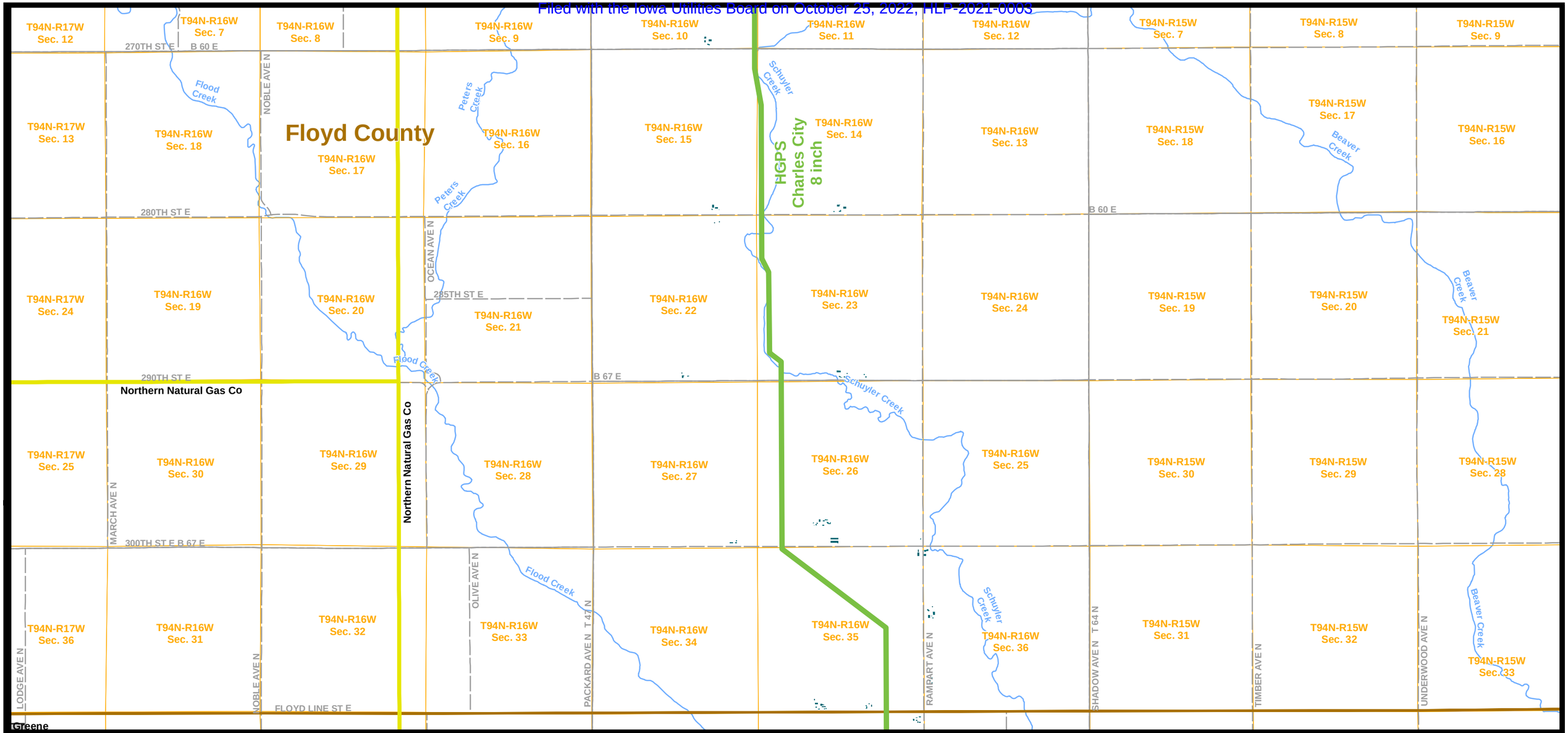

VICINITY MAP

LEGEND

- HGPS Centerline
- Natural Gas Pipelines
- Crude Pipelines
- Other Pipelines
- Pipelines 0-500ft of HGPS Centerline
- Electric Transmission Powerlines
- County
- PLSS Section
- U.S. Highway
- State Road
- County Road
- Railroads
- Named Waterbodies
- City
- Public Lands and Parks
- Sovereign Waters
- Building within 6/10th of 1 Mi.
- ★ Public Assembly within 6/10th of 1 Mi.

N E S W

HEARTLAND GREENWAY PIPELINE SYSTEM

HEARTLAND GREENWAY

Navigator CO_2

Issued for IUB Application

This map has been carefully prepared from official Records, maps, engineering data, photography and/or other information which is provided as courtesy only. We make no warranties as to completeness or accuracy, whether expressed or implied.

NO.	NOTES/REVISION	DATE
N/A		10/19/2022

SCALE: 1 inch = 3,000 feet

0 1,500 3,000 Feet

Exhibit 120 of 166

TOPOGRAPHIC LOYALTY INNOVATION LEGACY