





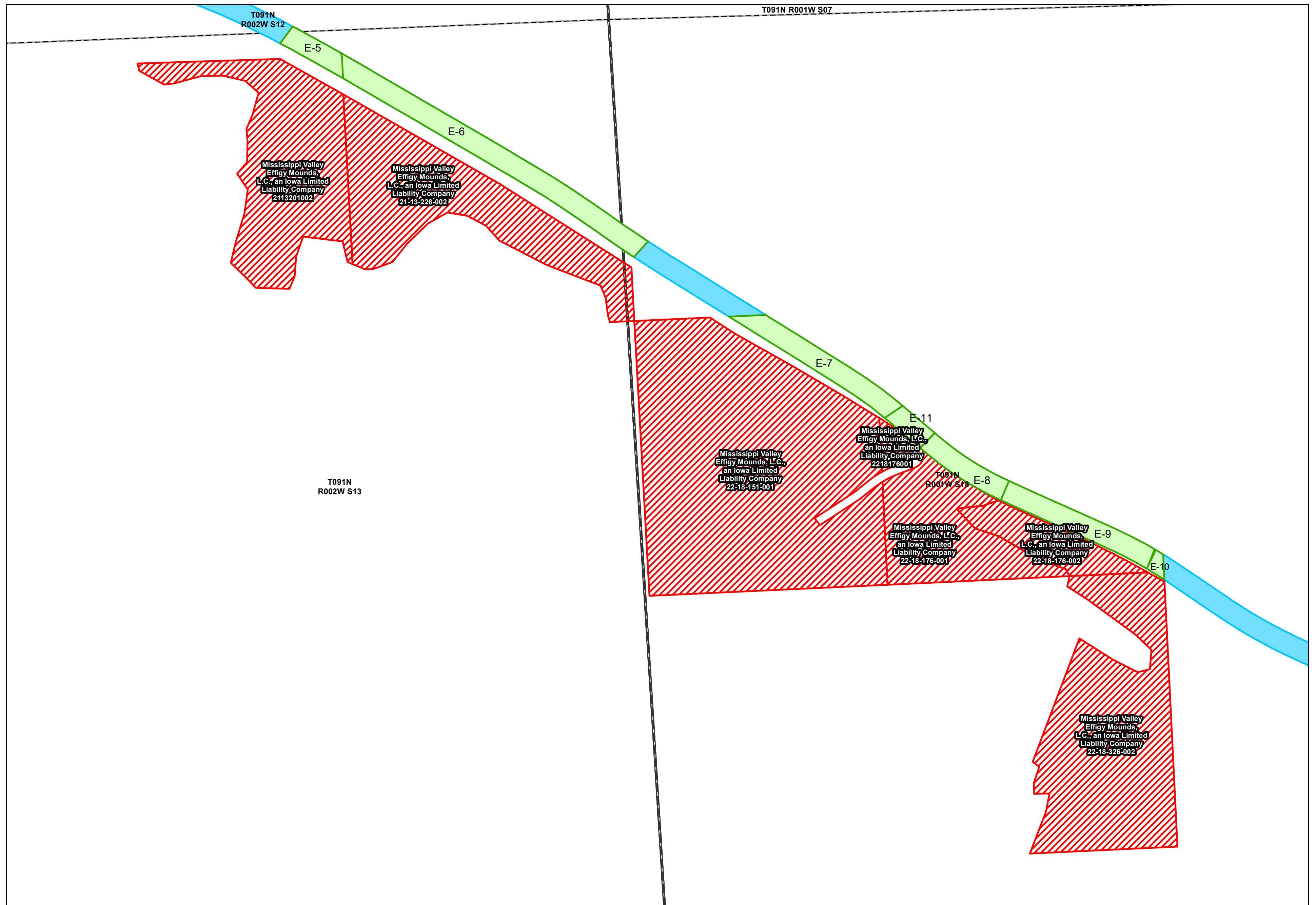
GIS DEPARTMENT
PROJECT: SOO GREEN
PROJECTION: USA CONTIGUOUS ALBERS EQUAL AREA CONIC

 Rail Corridor - Exhibit E Parcels  Objector Tracts
 Rail Corridor - Other Parcels  PLSS

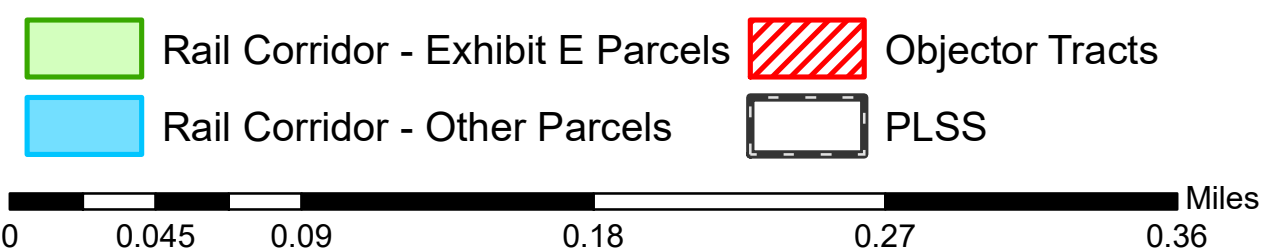
0 0.045 0.09 0.18 0.27 0.36 Miles



THIS IS NOT A SURVEY PRODUCT. DISTANCES IN THIS MAP ARE APPROXIMATIONS ONLY AND SHOULD NOT BE USED FOR AUTHORITATIVE DEFINITION OF LEGAL BOUNDARY OR PROPERTY TITLE. THIS INFORMATION IS NOT INTENDED TO RECORDATION. OWNERSHIP INFORMATION SHOWN ON THIS MAP IS PENDING FULL TITLE RESEARCH.



GIS DEPARTMENT
PROJECT: SOO GREEN
PROJECTION: USA CONTIGUOUS ALBERS EQUAL AREA CONIC



THIS IS NOT A SURVEY PRODUCT. DISTANCES IN THIS MAP ARE APPROXIMATIONS ONLY AND SHOULD NOT BE USED FOR AUTHORITATIVE DEFINITION OF LEGAL BOUNDARY OR PROPERTY TITLE. THIS INFORMATION IS NOT INTENDED TO RECORDATION. OWNERSHIP INFORMATION SHOWN ON THIS MAP IS PENDING FULL TITLE RESEARCH.